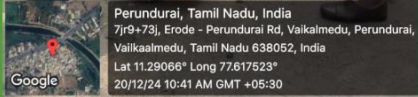
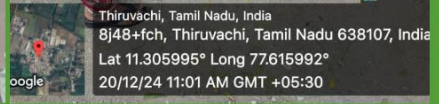
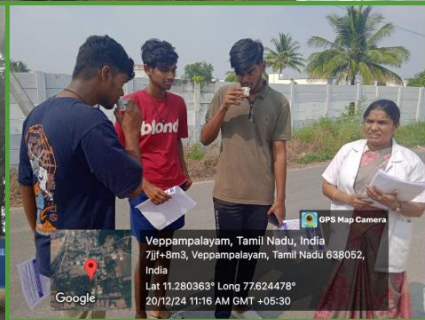


KABASURA KUDINEER DISTRIBUTION & HEALTH AWARENESS CAMP

On 20.12.2024

VENUE	BENEFICIARY
Koorapalayam, Erode.	33
Vaikkalmedu, Erode.	88
Thiruvachi, Erode.	34
Chinniyampalayam, Erode.	36
Chennimalaipalayam, Erode.	24



Perundurai, Tamil Nadu, India
7j9+73j, Erode - Perundurai Rd, Vaikalmedu, Perundurai,
Vaikalmedu, Tamil Nadu 638052, India
Lat 11.29066° Long 77.617523°
20/12/24 10:41 AM GMT +05:30

Veppampalayam, Tamil Nadu, India
7j9f+8m3, Veppampalayam, Tamil Nadu 638052,
India
Lat 11.280363° Long 77.624478°
20/12/24 11:16 AM GMT +05:30

Thiruvachi, Tamil Nadu, India
8j48+fch, Thiruvachi, Tamil Nadu 638107, India
Lat 11.305995° Long 77.615992°
20/12/24 11:01 AM GMT +05:30

Mettukadai, Tamil Nadu, India
8j3f+m6g, Perundurai Rd, Mettukadai, Villupuram,
Tamil Nadu 638107, India



Thiruvachi, Tamil Nadu, India
8j48+fch, Thiruvachi, Tamil Nadu 638107, India
Lat 11.305974° Long 77.618096°
20/12/24 10:54 AM GMT +05:30



Perundurai, Tamil Nadu, India
7jr9+73j, Erode - Perundurai Rd, Vaikkaalmedu, Perundurai,
Vaikkaalmedu, Tamil Nadu 638052, India
Lat 11.290752° Long 77.617639°
20/12/24 10:57 AM GMT +05:30



Mettukadai, Tamil Nadu, India
8j3f+m6g, Perundurai Rd, Mettukadai,
Tamil Nadu 638107, India
Lat 11.305055° Long 77.623119°
20/12/24 10:34 AM GMT +05:30



Veppampalayam, Tamil Nadu, India
7jff+8m3, Veppampalayam, Tamil Nadu 638052,
India



Veppampalayam, Tamil Nadu, India
7jff+8xq, Veppampalayam, Tamil Nadu 638052,
India
Lat 11.281032° Long 77.624602°
20/12/24 10:58 AM GMT +05:30



Mettukadai, Tamil Nadu, India
8j3f+m6g, Perundurai Rd, Mettukadai,
Tamil Nadu 638107, India
Lat 11.305068° Long 77.623131°
20/12/24 11:17 AM GMT +05:30



Vaikkaalmedu, Tamil Nadu, India
7jr9+85j, Vaikkaalmedu, Tamil Nadu 638052, India
Lat 11.29089° Long 77.617931°
20/12/24 10:31 AM GMT +05:30